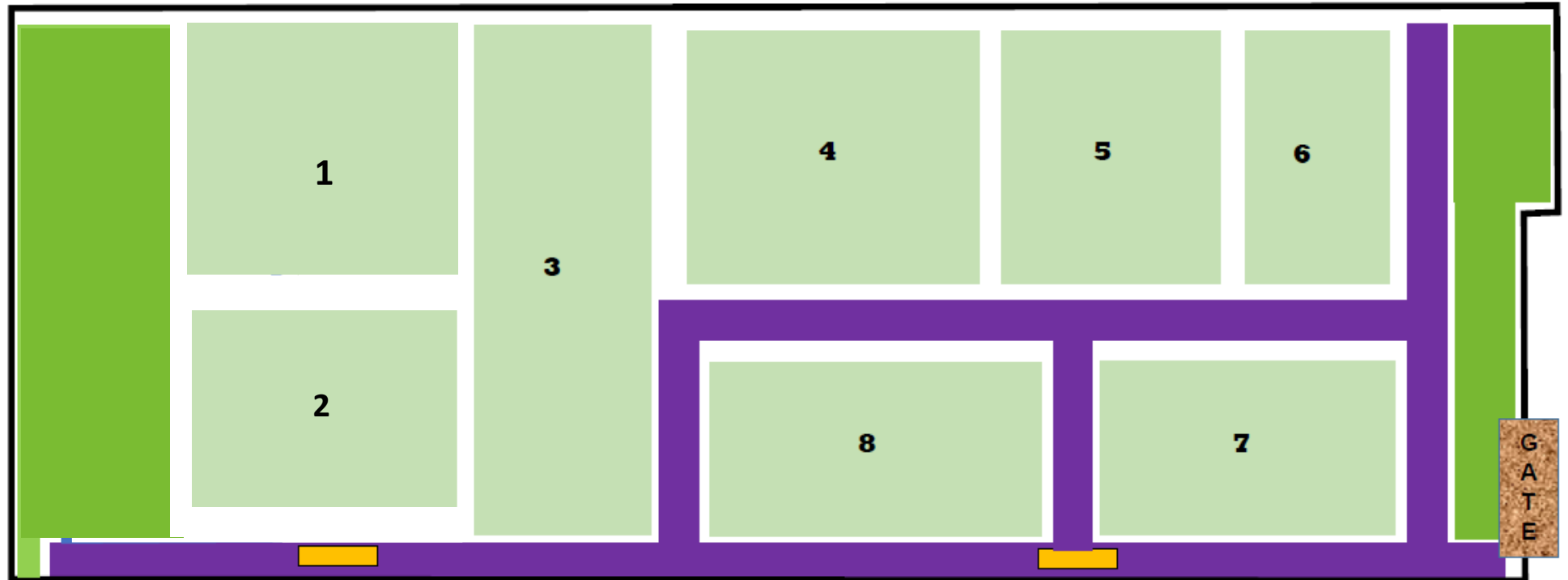







APPENDIX 3.4 - WALTON RD, MILTON KEYNES VILLAGE ALLOTMENT SITE

****GCN SITE**

PARKS TRUST BOUNDARY TREE LINE



-  Main ridings G1
-  Water troughs W4
-  Flood/Vacant A3
-  Land boundary W5
-  Landscaping zone W1; G3; T1; T4; W4